





Symbol				
Rating	EASIEST	INTERMEDIATE	DIFFICULT	MOST DIFFICULT
General Description	<p>Terrain typically includes gradual to moderate grades</p> <p>Typically, very few obstacles or off-camber situations</p> <p>Likely high traffic</p>	<p>Typically, rougher and somewhat steeper</p> <p>May encounter moderate switchbacks and/or tight corners</p> <p>May require four-wheel-drive and/or winching</p> <p>Likely high traffic</p>	<p>Expect steep grades and significant off-camber conditions</p> <p>May often require four-wheel-drive and/or winching</p> <p>Areas may be difficult to pass</p> <p>Likely moderate traffic</p>	<p>Expect much steeper grades and major off-camber situations</p> <p>Requires four-wheel drive and may winching</p> <p>Areas may be most difficult to pass</p> <p>Likely low to no traffic</p> <p>May not be suitable for all machines</p>
Trail Surface	<p>Mostly forest service roads, railbeds and other two track dirt trails</p>	<p>Mostly narrow two track roads</p> <p>May experience water crossings, rocks, ruts, exposed tree roots and mud along the way</p>	<p>Often narrow off road with loose uneven surfaces</p> <p>May experience large rocks, deep ruts, moderately deep water crossings and/or mud</p> <p>Likely tight, steep switchbacks</p>	<p>Mostly narrow off road with loose uneven surfaces</p> <p>May experience very deep ruts, water and/or mud</p> <p>Often very rocky and can have tight, steeper switchbacks</p>

Note: All trails are at your own risk and risk of equipment damage. All trails are subject to periodic flooding, erosion and are susceptible to regular weather and forest hazards. Never travel alone. Ensure someone knows the route and when to expect you home. Be prepared. Cellphone coverage not always available. Consult the QuadON App or QuadON.ca for latest trail status.